

APPENDIX B

<http://sandylake.org/1971-pb-dean-environment-report>

Sandy Lake / Sackville River section

From page 6

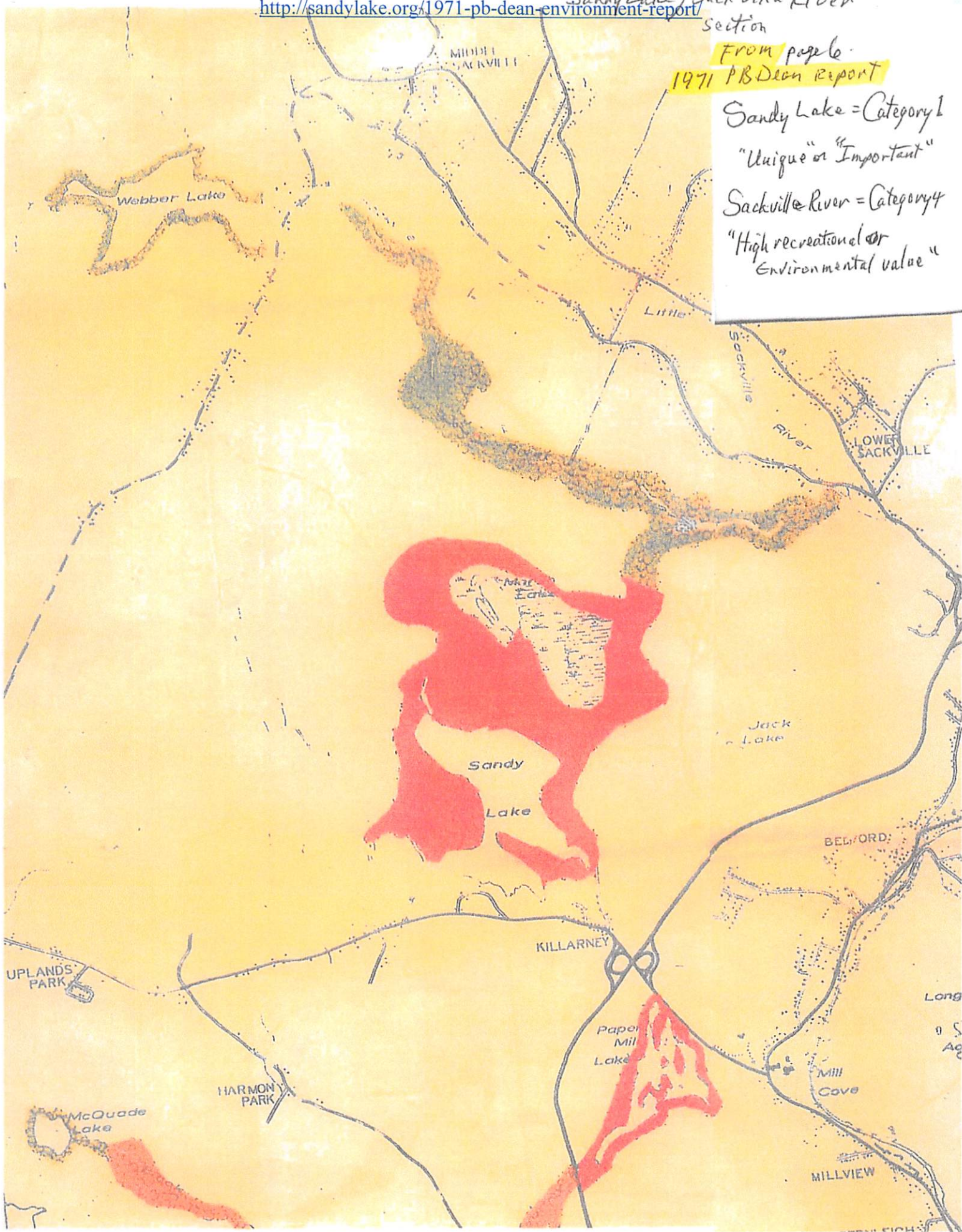
1971 PB Dean report

Sandy Lake = Category 1

"Unique" or "Important"

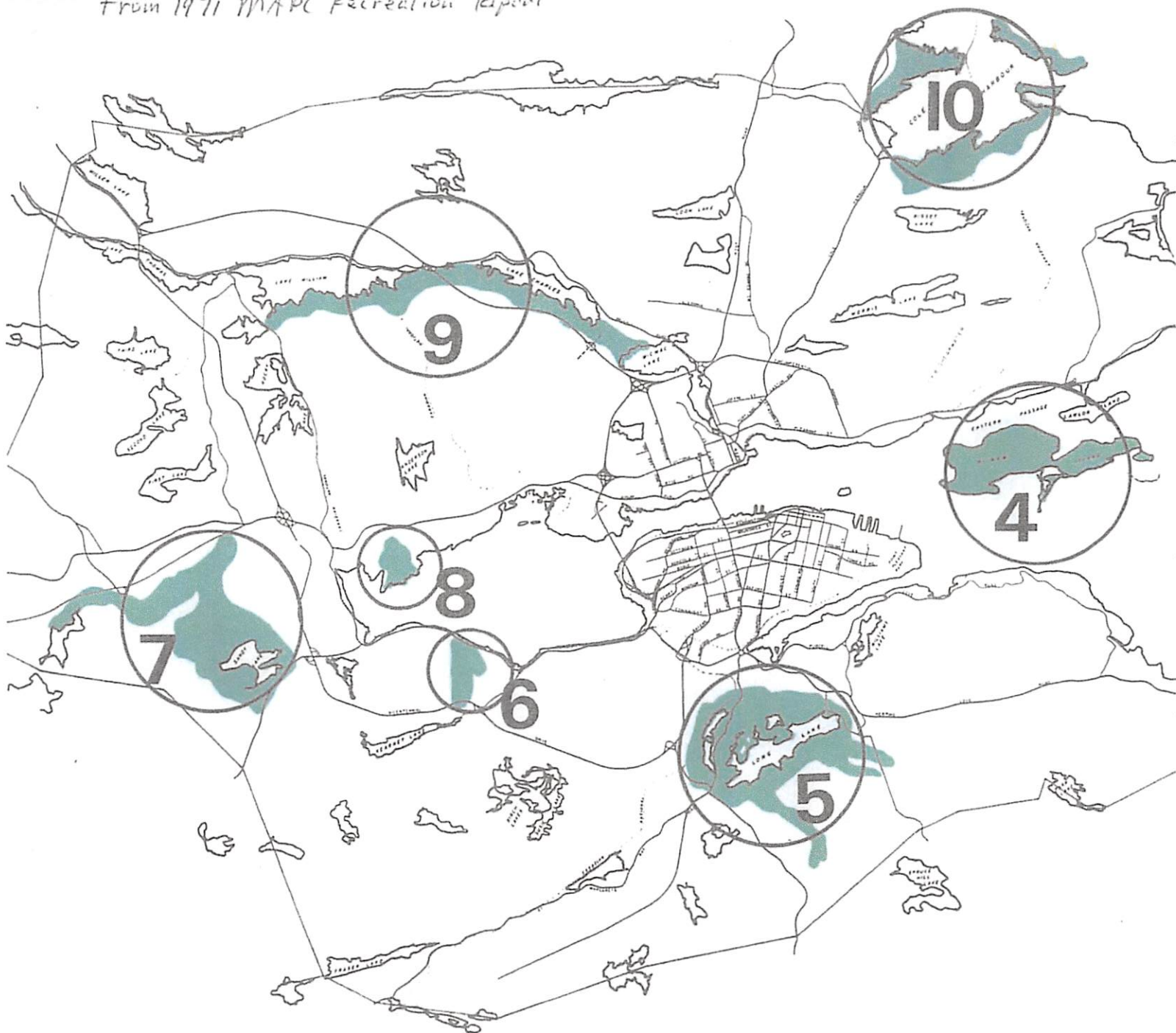
Sackville River = Category 4

"High recreational or Environmental value"



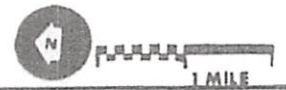
From 1971 MAPC "Recreation" Report

MAPC
METROPOLITAN AREA PLANNING COMMITTEE



FOLIO	LOCATION
4	McNAB ISLAND
5	LONG LAKE, CHAIN LAKE WATERSHED
6	HEMLOCK RAVINE
7	MARSH & SANDY LAKES, SACKVILLE FLOOD PLAIN
8	ADMIRAL COVE
9	LAKE WILLIAMS & LAKE CHARLES
10	COLE HARBOUR

NOTE: AREAS APPROX. TO SCALE



RECREATION WORK GROUP
REPORT (DECEMBER 1971)

PETER JACOBS: CONSULTANT

**METROPOLITAN
PARKS, TRAILS &
NICHES**

**PARK PROPOSALS
FOLIO'S 4-10**

<http://sandylake.org/1971-mapc-recreation-report-on-7-regional-parks/>