




APPENDIX HH

Sandy Lake – Sackville River Regional Park Planning background analyses



Location of Sandy Lake – Sackville River Regional Park within Sackville River watershed

-  General area of Sandy Lake – Sackville River Regional Park
-  Boundary of the Sackville River watershed
-  Boundary of the Johnson Brook watershed

Almost the entire area of Sandy Lake – Sackville River Regional Park area is located within the Sackville River watershed. The Johnson Brook watershed which is part of this watershed discharges directly to Sandy Lake. A large portion of this sub-watershed is developed and the remaining undeveloped area could also be developed in the near future. This may create a significant impact on water quality discharging to Sandy Lake. As a result this will have a significant impact on the Lake water quality and overall environmental and ecological sustainability of Sandy Lake- Sackville River Regional Park.